

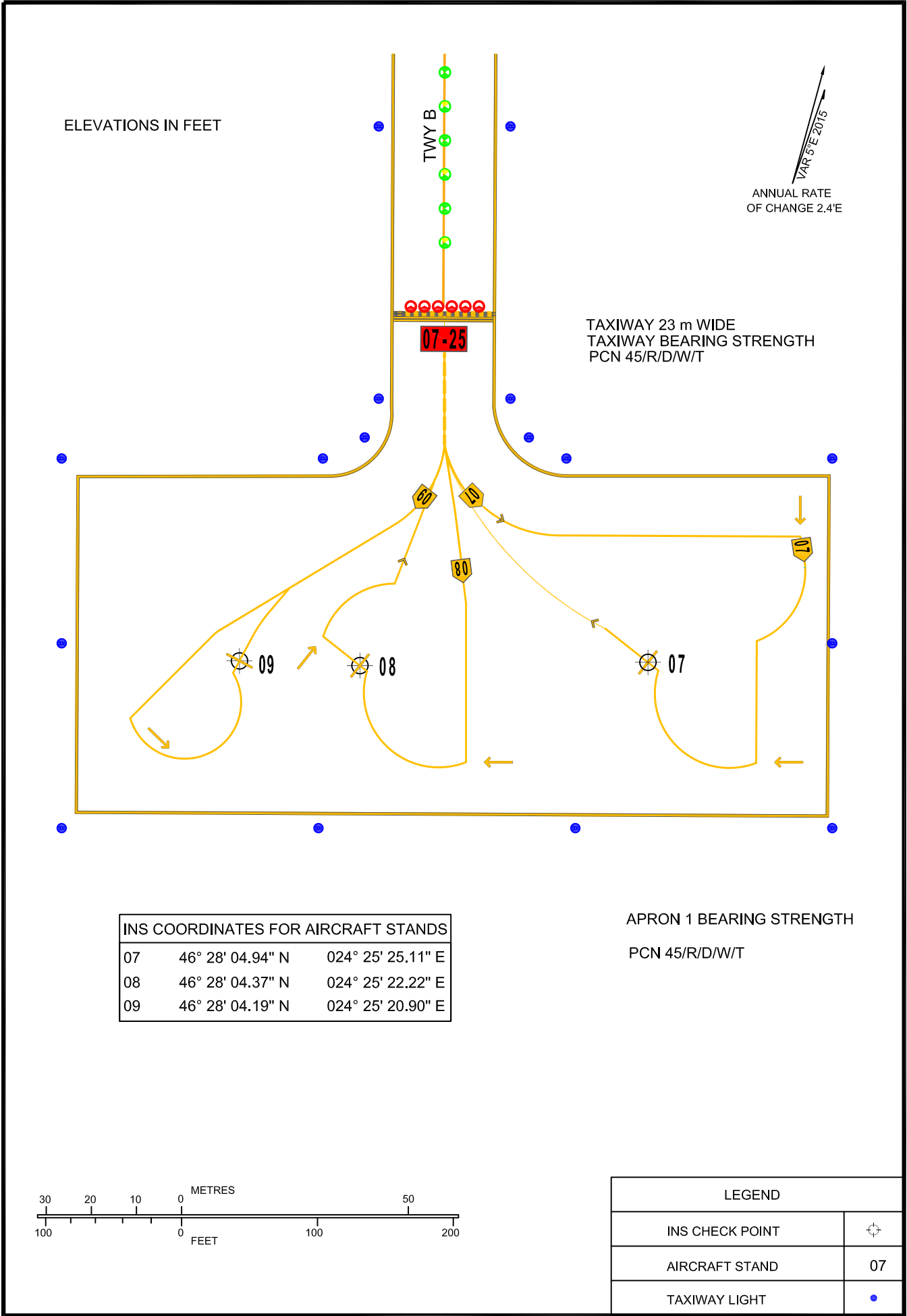
AIRCRAFT PARKING /
DOCKING CHART - ICAO

APRON ELEV
963 FT

TÂRGU MUREŞ TOWER 120.325

TÂRGU MUREŞ /
Transilvania-Târgu Mureş (LRTM)
APRON 1

Changes: HAMDT incorporated.



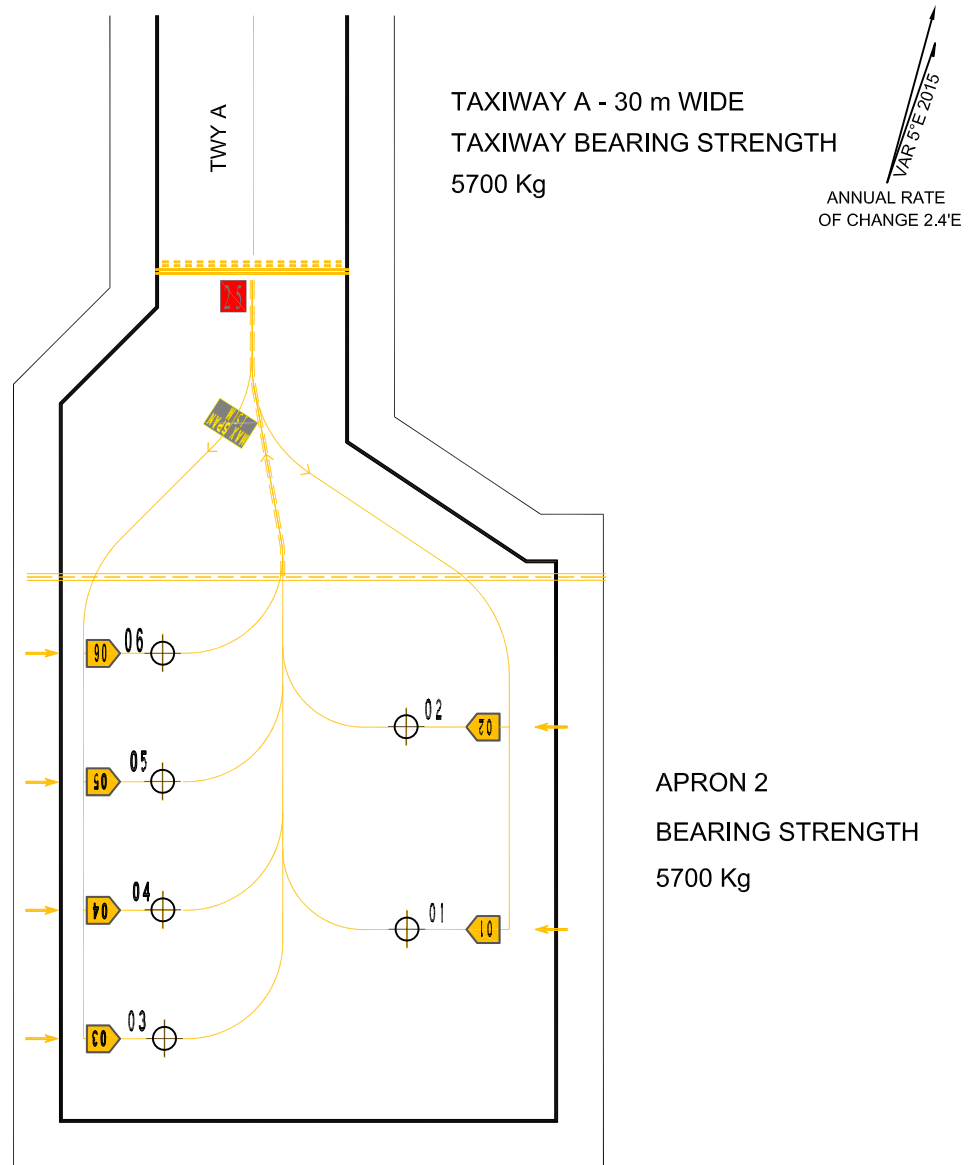
AIRCRAFT PARKING /
DOCKING CHART - ICAO

APRON ELEV
963FT

TÂRGU MUREŞ TOWER 120.325


TÂRGU MUREŞ /
Transilvania-Târgu Mureş (LRTM)

APRON 2



Changes: HAMDT incorporated.

INS COORDINATES FOR AIRCRAFT STANDS		
01	46° 28' 05.70" N	024° 25' 33.44" E
02	46° 28' 06.68" N	024° 25' 33.04" E
03	46° 28' 04.84" N	024° 25' 31.97" E
04	46° 28' 05.46" N	024° 25' 31.72" E
05	46° 28' 06.09" N	024° 25' 31.46" E
06	46° 28' 06.71" N	024° 25' 31.21" E



LEGEND	
INS CHECK POINT	
AIRCRAFT STAND	
TO AIRCRAFT STAND	
ATC SERVICE BOUNDARY	